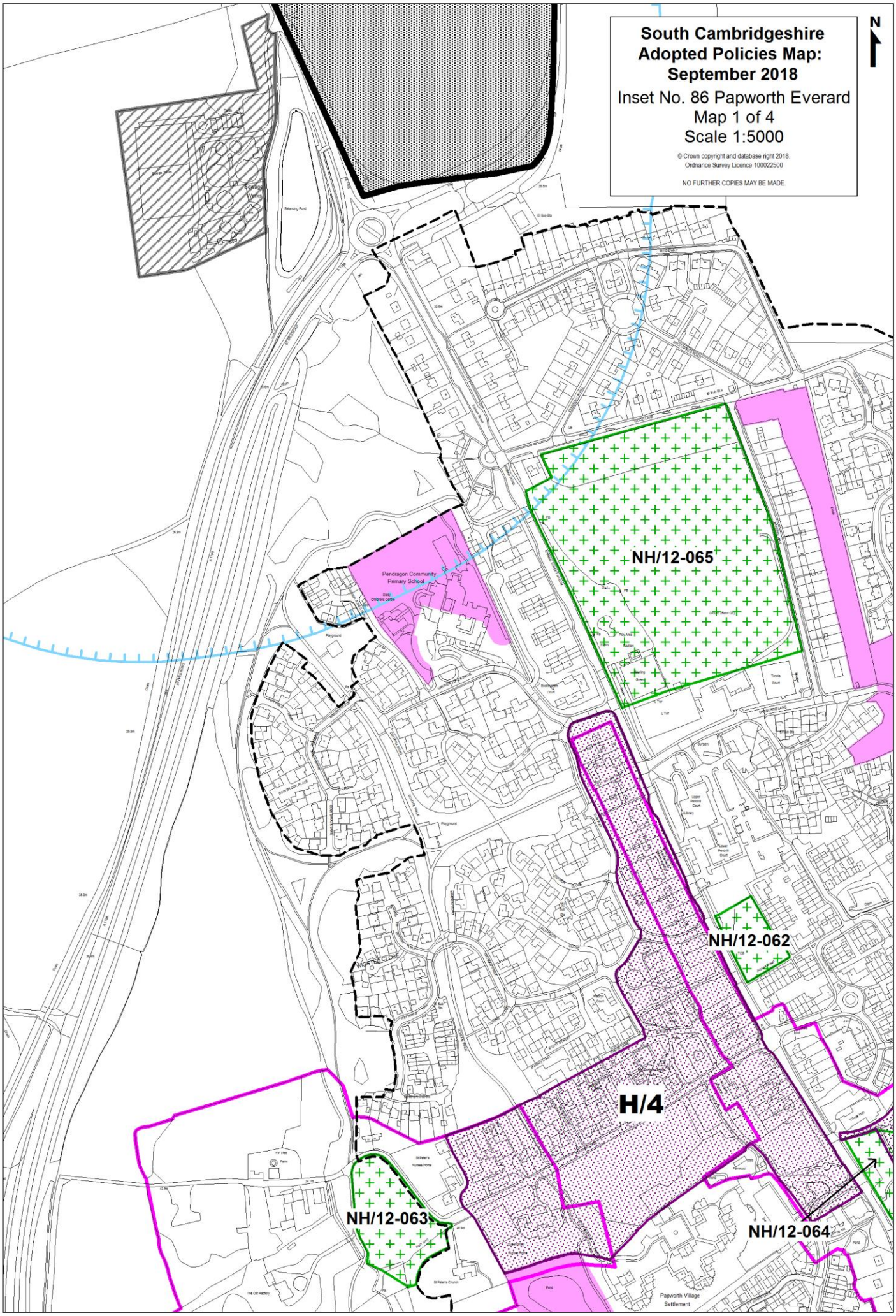
South Cambridgeshire
Adopted Policies Map:
September 2018
Inset No. 86 Papworth Everard
Map 1 of 4
Scale 1:5000
© Crown copyright and database right 2018.
Ordnance Survey Licence 100022500
NO FURTHER COPIES MAY BE MADE.
N
NH/12-065
NH/12-062
H/4
NH/12-063
NH/12-064
Pendragon Community Primary School
Ingstrey Close
Papworth Village Settlement

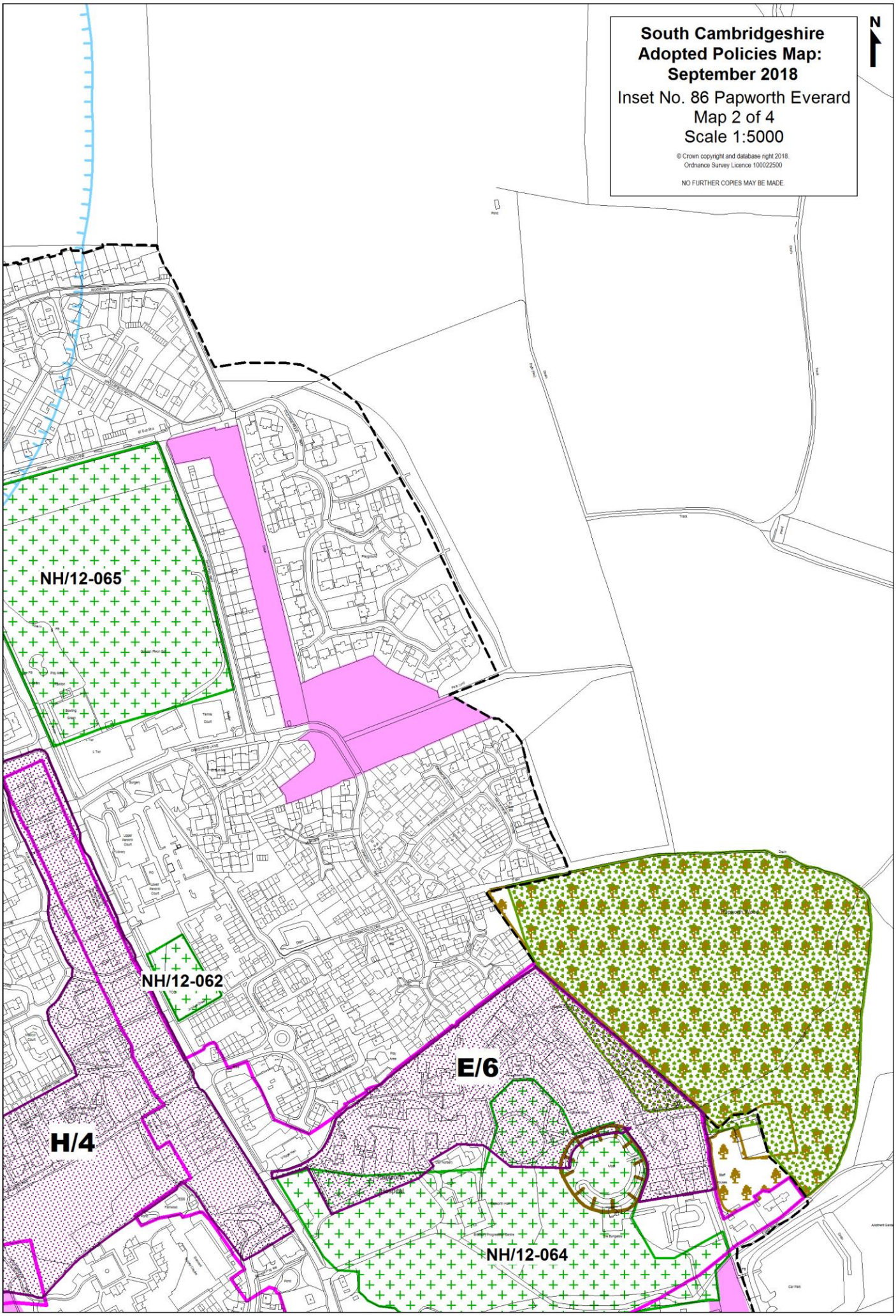
South Cambridgeshire
Adopted Policies Map:
September 2018
Inset No. 86 Papworth Everard
Map 2 of 4
Scale 1:5000
© Crown copyright and database right 2018.
Ordnance Survey Licence 100022500
NO FURTHER COPIES MAY BE MADE.
N
NH/12-065
NH/12-062
E/6
H/4
NH/12-064

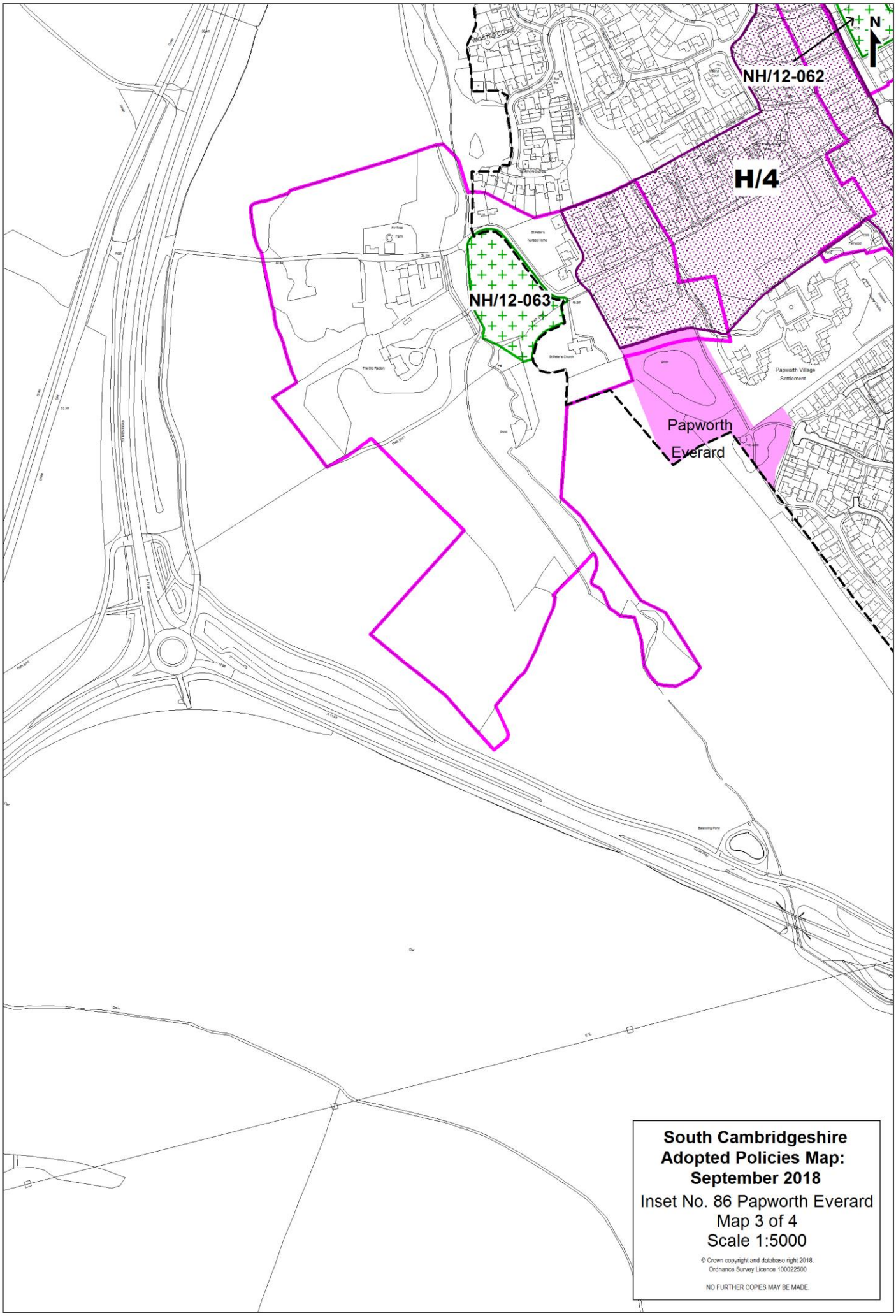

South Cambridgeshire Adopted Policies Map: September 2018

Inset No. 86 Papworth Everard
Map 3 of 4
Scale 1:5000

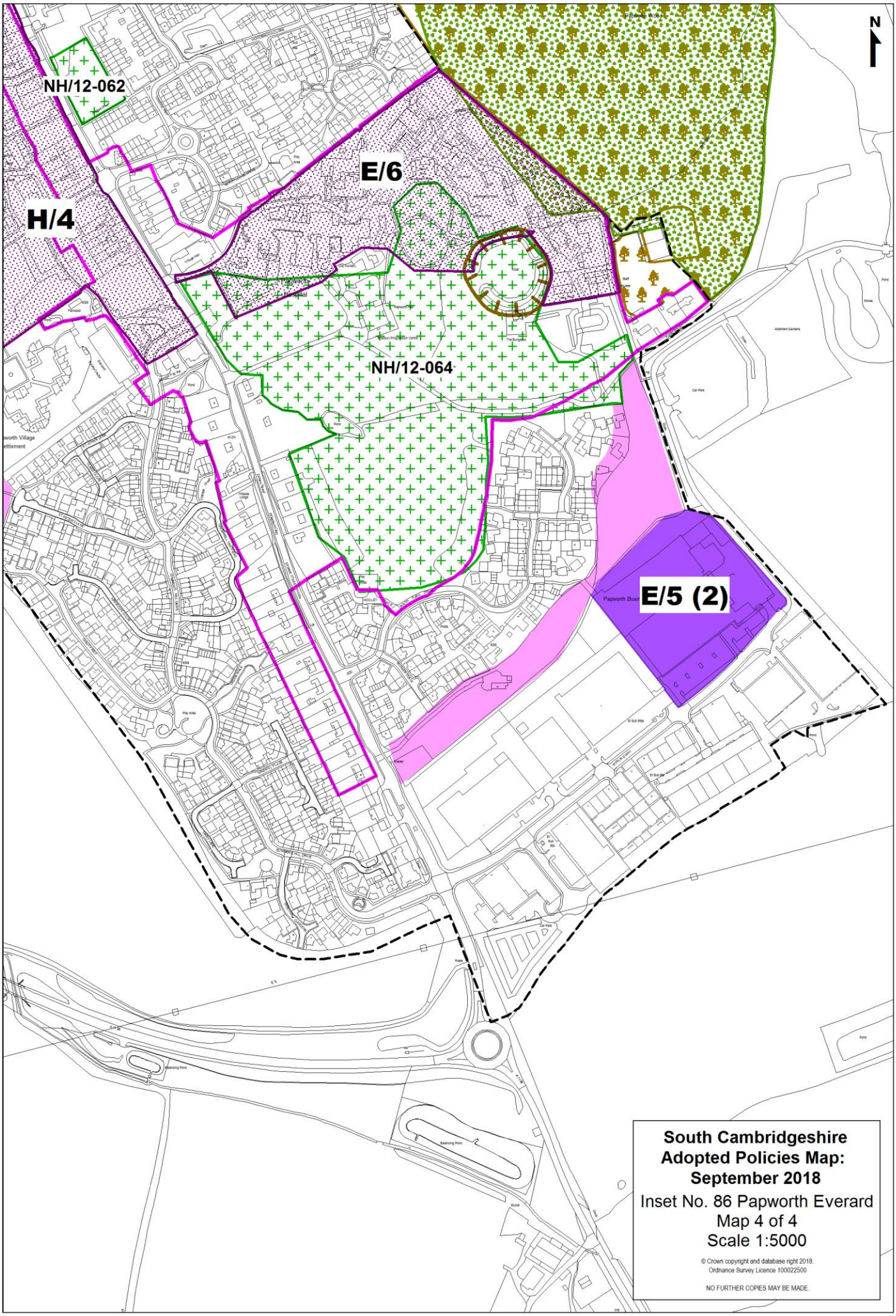

South Cambridgeshire Adopted Policies Map: September 2018

Inset No. 86 Papworth Everard
Map 4 of 4
Scale 1:5000

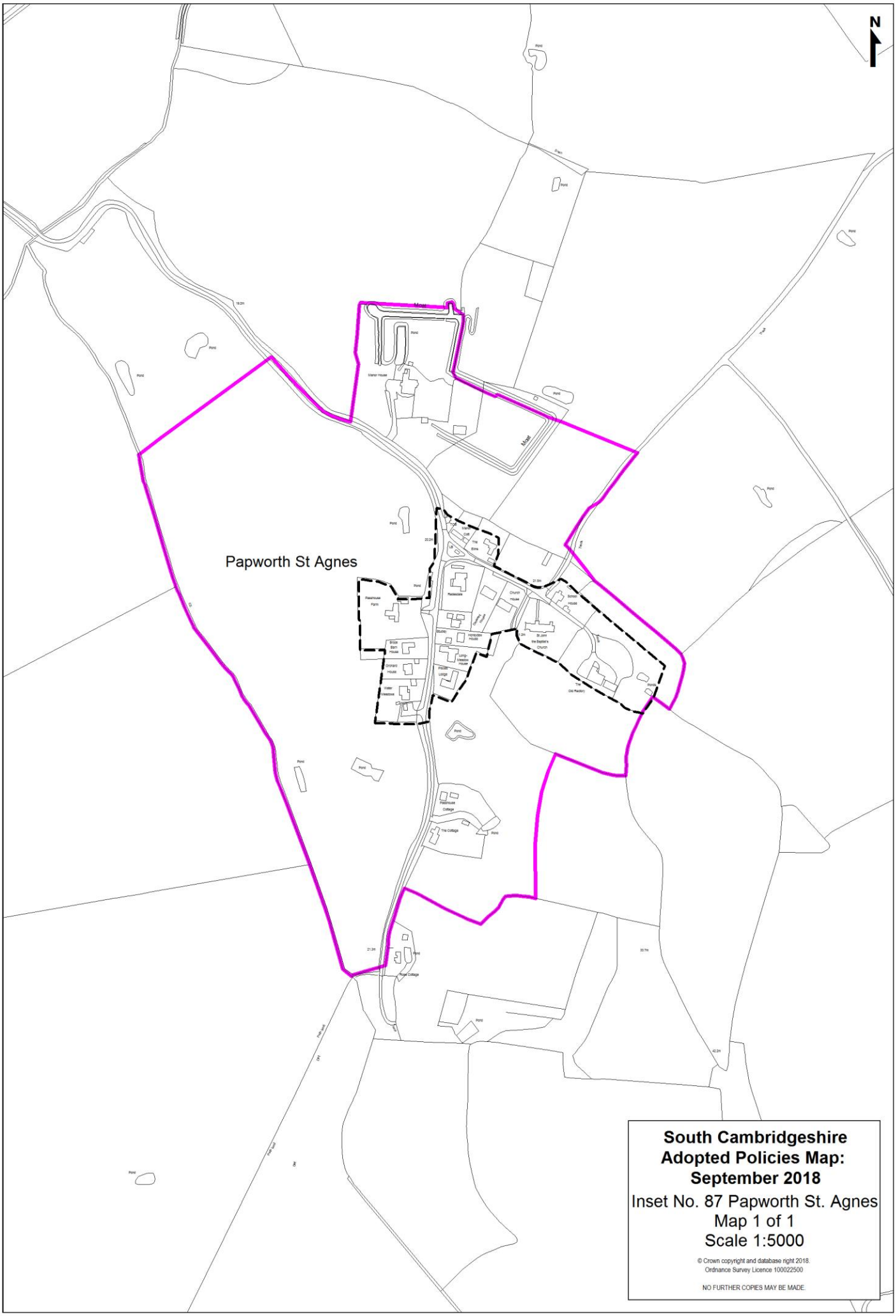

South Cambridgeshire
Adopted Policies Map:
September 2018

Inset No. 87 Papworth St. Agnes
Map 1 of 1
Scale 1:5000

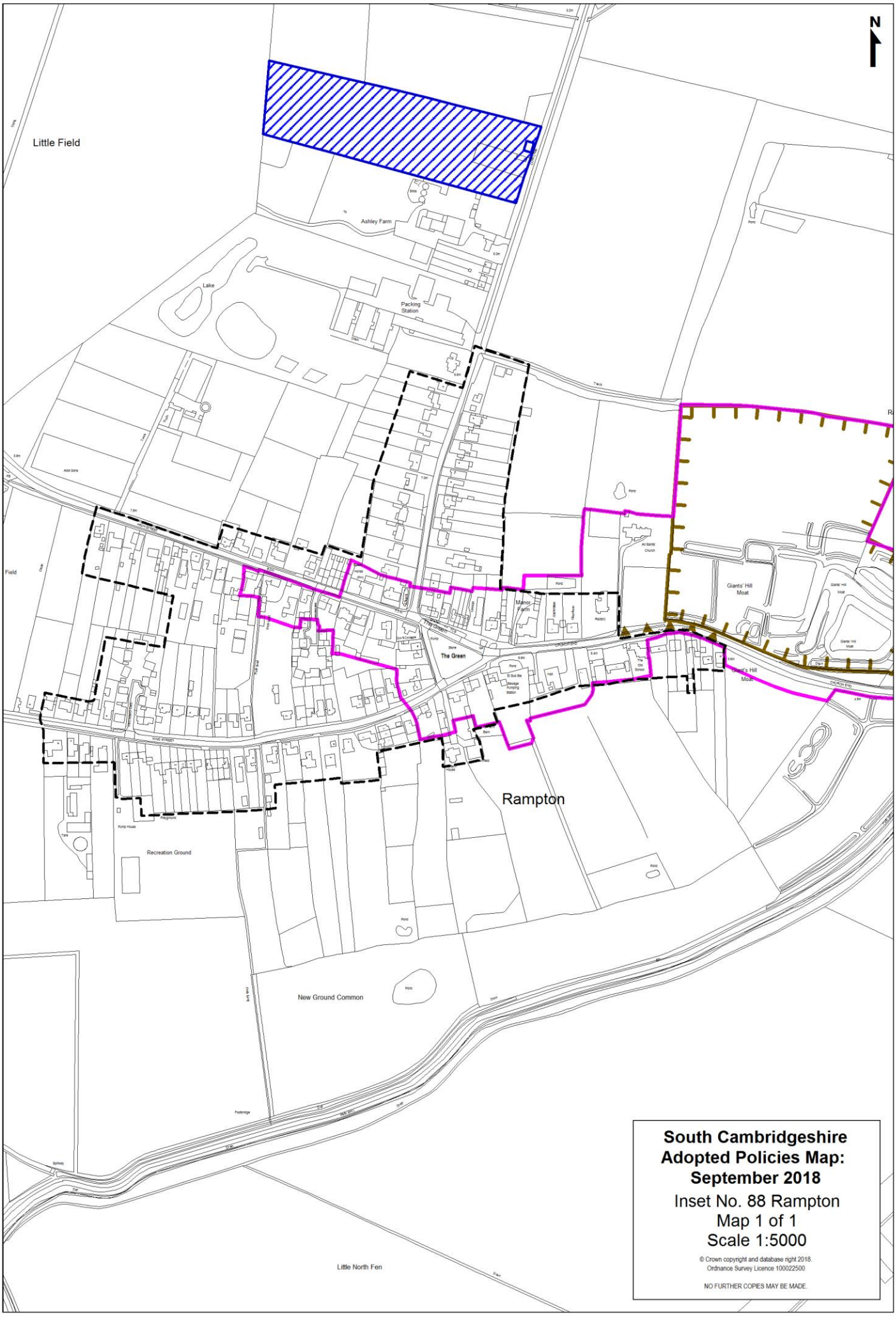

South Cambridgeshire Adopted Policies Map: September 2018

Inset No. 88 Rampton
Map 1 of 1
Scale 1:5000